


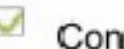

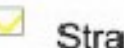





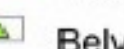

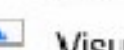





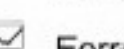

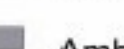



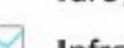



**Legenda**

-   Confini provinciali
-   Confini regionali
-   Strade panoramiche - [art. 26, comma 9]
-   Linee di navigazione
-   Tracciati guida paesaggistici - [art. 26, comma 10]
-   Belvedere - [art. 27, comma 2]
-   Visuali sensibili - [art. 27, comma 3]
-   Tracciati stradali di riferimento
-   Bacini idrografici interni
-   Ferrovie
-   Ambiti urbanizzati
-   Idrografia superficiale
-   Infrastrutture idrografiche artificiali della pianura


 Confine comunale

REGIONE LOMBARDIA PROVINCIA DI CREMONA

Comune di Romanengo

# PGT

PIANO DI GOVERNO DEL TERRITORIO





# DP

DOCUMENTO DI PIANO

QUADRO RICOGNITIVO DELLA PIANIFICAZIONE SOVRAORDINATA

**PTPR - VIABILITA' DI RILEVANZA PAESAGGISTICA**

# Q2

PROGETTO  
ARCH. MICHELE DE CRECCHIO

COLLABORAZIONE  
ARCH. MARA RUVIOLI

ELABORATO GRAFICO

SCALA 1:300000

ADOZIONE: Deliberazione C.C. \_\_\_\_\_ del \_\_\_\_\_

APPROVAZIONE: Deliberazione C.C. \_\_\_\_\_ del \_\_\_\_\_